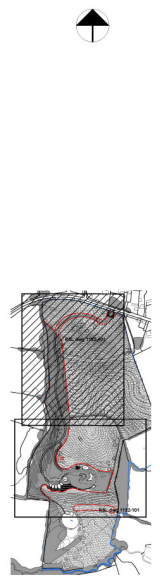


THIS COPY HAS BEEN MADE BY OR WITH THE AUTHORITY OF SYDNEY DISTRICT COUNCIL PURSUANT TO SECTION 47 OF THE COPYRIGHT DESIGN AND PATENTS ACT 1988. UNLESS THAT ACT PROVIDES A RELEVANT EXCEPTION TO COPYRIGHT, THIS COPY MUST NOT BE COPIED WITHOUT THE PRIOR PERMISSION OF THE COPYRIGHT OWNER.

- APPLICATION BOUNDARY**
- OWNERSHIP BOUNDARY**
- HARD LANDSCAPE KEY**
- MACCAM ROAD**
Surface to provide main access.
 - AGRICULTURAL TRACK**
Crushed aggregate.
 - FRESH BOUND GRAVEL**
To provide setting of the proposed dwelling and Pavilion pathway.
 - CONCRETE SURFACE**
To complete yard.
 - TIMBER SLEEPER STEPS**
To Pavilion driveway. Timber also used to allow a gentle ascent between the Pavilion and Barn.
 - HIGH QUALITY NATURAL STONE STEPS**
To complete house access.
 - HIGH QUALITY NATURAL STONE FACED HA-HA**
To retain lawn.
 - COBBLE THRESHOLD**
To define and access track and driveway arrival area.

- SOFT LANDSCAPE KEY**
- EXISTING TREES RETAINED**
 - EXISTING TREES REMOVED**
 - PROPOSED NATIVE TREES**
 - PROPOSED INDIGENOUS ORCHARD TREES**
 - PROPOSED HUTTERY TREES**
 - PROPOSED NATIVE WOODLAND & UNDERSTORY PLANTING**
Species to include but not limited to: Ash, Hawthorn, Blackbutt, Blood Birch, Cherry, Hornbeam, Lime, Oak and Poplar.
 - EXISTING WOODLAND/SCRUB PLANTING**
 - PROPOSED NATIVE HEDGEROW**
Species to include but not limited to: Hawthorn, common Dogwood and Honeyeater.
 - HIGH QUALITY LAWN**
High quality lawn to main lawn, mown edges and mown pathways.
 - NATIVE LONG GRASSES**
Managed as per 1132-4-RF01 LAMP.
 - EXISTING BROAD LEAFED GRASSES**
Managed as per 1132-4-RF01 LAMP.
 - WALDOVER**
Native long grass and wildflower mix to amenity. To include 10% seeding and sowing to mown areas and paths.
 - COARSE PLANTING**
Coloured green native planting to photovoltaic.
 - WOODLAND EDGE**
Mixed fern planting to garage surround.
 - ORNAMENTAL PLANTING**
Ornamental grasses and structural planting to arrival space.
 - STEEL POOF TIMBER FENCE**
 - EXISTING POST AND WIRE FENCE**
 - PROPOSED AGRICULTURAL GATE**
 - PHOTOVOLTAIC**
 - EXISTING LEVELS**
 - PROPOSED LEVELS**
 - EXISTING CONTOURS**
 - PROPOSED CONTOURS**



NOTES

Checked levels accurate to Engineers to be confirmed on access road.

Drawings to be read in conjunction with General Arrangement Plans 1132-500-100.

Drawings to be read in conjunction with Landscape Arrangement Plans 1132-200-100 and Landscape Arrangement 1132-100-100.

A 04.07.2018 MR AB
www.ruralsolutions.com.au

FOR PLANNING

Rural Solutions
The Landscape Architecture and Planning Specialists

PREPARED BY
E. FAWCETT

PROJECT
AMPLEFORTH PARAGRAPH 55

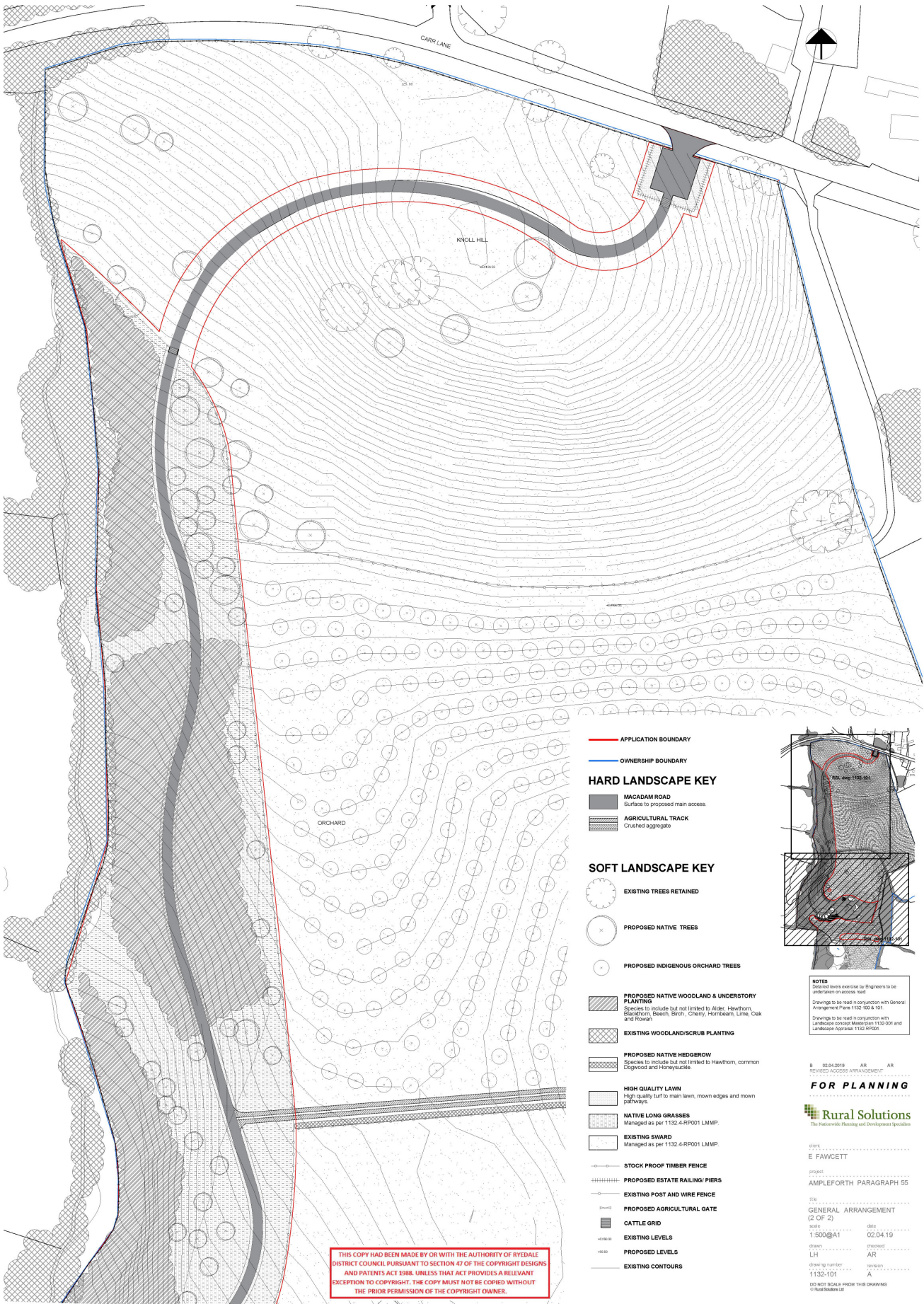
TITLE
GENERAL ARRANGEMENT
11 OF 20

DATE
15.09.2017 02.04.19

SCALE
LH 1:1000 AR 1:1000

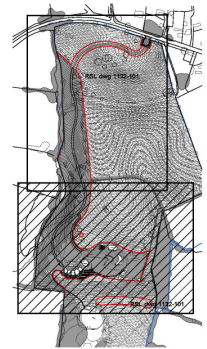
PLAN NUMBER
1132-100 B

DO NOT SCALE FROM THIS DRAWING



THIS COPY HAD BEEN MADE BY OR WITH THE AUTHORITY OF RYEDALE DISTRICT COUNCIL PURSUANT TO SECTION 47 OF THE COPYRIGHT DESIGNS AND PATENTS ACT 1988. UNLESS THAT ACT PROVIDES A RELEVANT EXCEPTION TO COPYRIGHT, THE COPY MUST NOT BE COPIED WITHOUT THE PRIOR PERMISSION OF THE COPYRIGHT OWNER.

- APPLICATION BOUNDARY
 - OWNERSHIP BOUNDARY
- ### HARD LANDSCAPE KEY
- MACADAM ROAD
Surface to proposed main access.
 - AGRICULTURAL TRACK
Crushed aggregate.
- ### SOFT LANDSCAPE KEY
- EXISTING TREES RETAINED
 - PROPOSED NATIVE TREES
 - PROPOSED INDIGENOUS ORCHARD TREES
 - PROPOSED NATIVE WOODLAND & UNDERSTORY PLANTING
Species to include but not limited to Alder, Hawthorn, Blackthorn, Bleach, Birch, Cherry, Hornbeam, Lime, Oak and Rowan.
 - EXISTING WOODLAND/SCRUB PLANTING
 - PROPOSED NATIVE HEDGEROW
Species to include but not limited to Hawthorn, common Dogwood and Honeysuckle.
 - HIGH QUALITY LAWN
High quality turf to main lawn, mown edges and mown pathways.
 - NATIVE LONG GRASSES
Managed as per 1132.4-RP001 L.M.M.P.
 - EXISTING Sward
Managed as per 1132.4-RP001 L.M.M.P.
 - STOCK PROOF TIMBER FENCE
 - PROPOSED ESTATE RAILINGS/ PIERS
 - EXISTING POST AND WIRE FENCE
 - PROPOSED AGRICULTURAL GATE
 - CATTLE GRID
 - EXISTING LEVELS
 - PROPOSED LEVELS
 - EXISTING CONTOURS



NOTES
 Detailed levels control by Engineers to be indicated on access road.
 Drawings to be read in conjunction with General Arrangement Plans 1132.200 & 201.
 Drawings to be read in conjunction with Landscape Concept Masterplan 1132.001 and Landscape Appraisal 1132.002.

B 02.04.19 AR AR
 REVISED ACCESS ARRANGEMENT
FOR PLANNING
 Rural Solutions
 The Nationwide Planning and Development Specialists

E FAWCETT
 project:
 AMPLEFORTH PARAGRAPH 55
 site:
 GENERAL ARRANGEMENT
 (2 OF 2)
 scale:
 1:500@A1 date:
 02.04.19
 drawn:
 LH checked:
 AR
 drawing number:
 1132-101 revision:
 A
 DO NOT SCALE FROM THIS DRAWING
 © Rural Solutions Ltd